

IRFAN KHAN

Land surveyor

iQAMA

• TRANSFERABLE IQAMA

- Valid Iqama

Contact

Phone

0536571193

Email

itsmyown611@gmail.com

Address

RIYADH

Education

DAE Civil 3rd year Diploma

peshawer Technical Board

Vision college institute thana

swat

Skills

- Site Management & Total Station (Leica, Sokkia, Trimble)
- Auto Level / Dumpy Level
- GPS (RTK & Static)
- AutoCAD (2D/3D)
- Civil 3D
- Setting Out & Layout
- As-Built Surveys
- Topographic Surveys
- Construction Stakeout
- Coordinate Calculation & Adjustment
- Control Point Establishment
- Volume Calculation
- Survey Report Preparation
- Data Downloading & Uploading
- Traversing & Leveling
- Reading IFC/Shop Drawings
- Team Coordination

personal summary

Experienced Land Surveyor with over 6 years of proven expertise in infrastructure, MEP works, building, villa, and road projects across Saudi Arabia. Skilled in operating Total Stations (Leica, Trimble, Sokkia), GPS systems, and proficient in AutoCAD for accurate survey data processing and drawing preparation. Adept at conducting topographic surveys, setting out, leveling, and boundary demarcation with precision and efficiency. Known for strong attention to detail, reliability, and ability to work effectively under pressure to meet project deadlines. Holds transferable Iqama and ready to contribute immediately.

Professional Experience

surveyor

Amana contracting & steel building company

Project: Taqa KJ151, King Salman Energy Park

- Currently working on the TAQA KJ151 project, involving major steel erection MEP works.
- Responsible for layout, alignment, and setting out of steel structures, foundations, and underground utilities using Total Stations (Leica, Trimble), GPS, and AutoCAD.
- Coordinating with engineering and construction teams to ensure accurate execution of steel and civil works.
- Preparing as-built drawings, survey data reports, and documentation in compliance with project specifications.
- Ensuring survey accuracy, safety, and adherence to deadlines in a fast-paced construction environment.

surveyor

China Harbour Engineering Company - Riyadh, Saudi Arabia

Project: Sedra Residential Community - Roshn

- Worked on the Sedra Residential Project, a large-scale villa and infrastructure development under Roshn in Riyadh.

Responsible for topographic surveys, setting out of roads, utilities, villa foundations, and landscape elements.

Utilized Total Station (Leica, Trimble), GPS, and AutoCAD to ensure accurate and efficient survey operations.

Coordinated closely with construction teams, consultants, and subcontractors to meet strict project deadlines.

Conducted as-built surveys, level checks, and quantity verification as per project specifications and quality standards.

Ensured compliance with China Harbour's HSE and QA/QC protocols on site.

present -
2023

2023

-

2022

2022
-
2020

surveyor

Nesma & Partners Contracting Co. Ltd. — Saudi Arabia
Project: Red Sea International Airport – Airside Infrastructure Works

- Conducted precise surveying and layout preparation for airside infrastructure including runways, taxiways, and apron areas.
- Utilized Total Station, GPS, and AutoCAD for field measurements and data collection.
- Processed survey data to provide accurate maps and drawings to design teams.
- Ensured quality control and compliance with project specifications on site.
- Coordinated with contractors and consultants to support smooth construction progress.
- Provided survey support for the alignment and positioning of utilities and lighting systems.
- Achievements:
- Successfully met complex geometry and strict aviation standards of the project. Delivered accurate survey reports and drawings on time, contributing to the maintenance of the project timeline.

surveyor

June 2018 - Aug 2020

Pakistan

National Logistic Cell (NLC),

Peshawar

Project Dha project Town

Client Depence Housing Authority

Project Overview: As a sitesupervisor at NLC, I was involved in a comprehensive project that encompassed road construction, infrastructure development, water tank installation, and Electric systems.

Work Responsibility

- Work Responsibilities as land surveyor
- Supervised and monitored all on-site construction activities to ensure timely execution and quality work.
- Coordinated with engineers, contractors, and labor teams for smooth workflow and material management.
- Interpreted construction drawings and ensured execution as per approved plans and specifications.
- Maintained daily site logs, work progress reports, and labor attendance records.
- Ensured adherence to health, safety, and environmental regulations on site.
- Managed civil works including excavation, concrete, formwork, steel fixing, masonry, and finishing.
- Reported project status and site issues to project engineers and management regularly.
- Verified material deliveries and ensured proper storage and usage on site.
- Conducted quality checks and raised RFIs/IRs as per site requirements.
- Handled minor troubleshooting and resolved site-level conflicts efficiently.
-

DIPLOMA OF ASSOCIATE ENGINEER ISSUED BY THE BOARD OF TECHNICAL EDUCATION IS HELD EQUIVALENT TO F.A/F.Sc (PRE-ENGINEERING) OF THE BOARDS OF INTERMEDIATE AND SECONDARY EDUCATION IN PAKISTAN VIDE A BOOK OF EQUIVALENCY OF EDUCATIONAL QUALIFICATIONS IN PAKISTAN, PUBLISHED BY THE GOVERNMENT OF PAKISTAN, MINISTRY OF EDUCATION INTER BOARD COMMITTEE OF CHAIRMAN ISLAMABAD

تعدادی بظاہر مہلکہ التعمیرۃ السیویہ (القسم القنصلی) فی اسلام آباد علی صفحہ الختم و التوثیق دون مسؤولیتها عن المحتویات
التاریخ: ۲۰۰۹۶۰۶۴
۱۲۴۶
عن رئیس القسم القنصلی


۲۰۰۹۶۰۶۴

EVALUATION PLAN

1. 80% and above / Distinction
2. 70% and above but less than 80%/"A" Grade
3. 60% and above but less than 70%/"B" Grade
4. 50% and above but less than 60%/"C" Grade
5. 40% and above but less than 50%/"D" Grade
6. 33% and above but less than 40%/"

(Handwritten signature)

خالد محمد الحموی
KHALID MOHAMMED ALHAMAWI




(Handwritten signature)

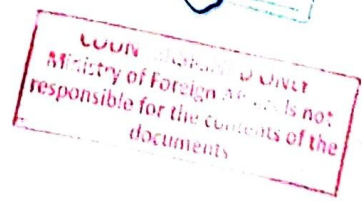
M. A. REHMAN UTMANKHEL
Assistant Director (Attestation)
Inter Boards Coordination Commission
Govt. of Pakistan
Ministry of Federal Education & Professional Training Regional office Peshawar

Composed/Prepared by *(Signature)*

Checked by *(Signature)*




08 AUG 2024
12 AUG 2024



Serial No. 017990

Roll No 348939

Khyber Pakhtunkhwa Board of Technical Education



PESHAWAR (PAKISTAN)

DIPLOMA OF ASSOCIATE ENGINEER

Civil Revised 2013

Session Annual 2018

Certified that Mr/Miss. IRFAN KHAN

Son/Daughter of BAKHT NAWAB

Registration No. VPI/TH/CT/15-46879

of VISION POLYTECHNIC INSTITUTE THANA

has passed the Diploma of Associate Engineer CIVIL REVISED 2013

Examination held by the Khyber Pakhtunkhwa Board of Technical Education, Peshawar in the month

of April 2018

He/She secured 2176 Marks out of 3450 and has been placed in

Grade B

*In recognition thereof, this
Diploma of Associate Engineer*

is awarded to him/her at Peshawar on the 9Th day of November 2018


ASSISTANT SECRETARY



SECRETARY

This Diploma is issued without any alteration or eraser

Serial No. 017990

Roll No 348939

Khyber Pakhtunkhwa Board of Technical Education



PESHAWAR (PAKISTAN)

DIPLOMA OF ASSOCIATE ENGINEER

Civil Revised 2013

Session Annual 2018

Certified that Mr./Miss. IRFAN KHAN

Son/Daughter of BAKHT NAWAB

Registration No. VPI/TH/CT/15-46879

of VISION POLYTECHNIC INSTITUTE THANA

has passed the Diploma of Associate Engineer CIVIL REVISED 2013

Examination held by the Khyber Pakhtunkhwa Board of Technical Education, Peshawar in the month


of April 2018

He/She secured 2176 Marks out of 3450 and has been placed in

Grade B

*In recognition thereof, this
Diploma of Associate Engineer*

is awarded to him/her at Peshawar on the 9th day of November 2018


ASSISTANT SECRETARY



SECRETARY

This Diploma is issued without any alteration or eraser

4306

DIPLOMA OF ASSOCIATE ENGINEER ISSUED BY THE BOARD OF TECHNICAL EDUCATION IS HELD EQUIVALENT TO F.A/F.Sc (PRE-ENGINEERING) OF THE BOARDS OF INTERMEDIATE AND SECONDARY EDUCATION IN PAKISTAN VIDE A BOOK OF EQUIVALENCY OF EDUCATIONAL QUALIFICATIONS IN PAKISTAN, PUBLISHED BY THE GOVERNMENT OF PAKISTAN MINISTRY OF EDUCATION INTER BOARD COMMITTEE OF CHAIRMEN ISLAMABAD

تعداد فی ہزارم الصلحۃ العہدیۃ السعودیۃ
 (المتنظم القنصلی) فی الاملاک اباد علی صفحہ
 الختم و التوقيع دون مسؤولیتها عن المحتویات
 التاريخ: ۱۸ صفر ۱۴۴۶
 ۲۰۹۶۵۶۴
 عن رئيس القسم القنصلي




EVALUATION PLAN

1. 80% and above / Distinction
2. 70% and above but less than 80%/"A" Grade
3. 60% and above but less than 70%/"B" Grade
4. 50% and above but less than 60%/"C" Grade
5. 40% and above but less than 50%/"D" Grade
6. 33% and above but less than 40%/'

خالد محمد الحموي
 KHALID MOHAMMED ALHAMAWI



INTER BOARDS COORDINATION COMMISSION (IBCC)
 CA000235564
 Diploma



Ministry of Foreign Affairs, Pakistan
 PEW285995K

ATTESTATION STAMP
 R55
 FEDERAL GOVERNMENT OF PAKISTAN



M. A. REHMAN UTMANKHEL
 Assistant Director (Attestation)
 Inter Boards Coordination Commission
 Govt. of Pakistan
 Ministry of Federal Education &
 Professional Training Regional office Peshawar

Composed/Prepared by _____

Checked by _____

Handwritten signature and official stamp.

08 AUG 2024
 12 AUG 2024

Ministry of Foreign Affairs is not responsible for the contents of the documents



هوية مقيم

رقم النسخة ١

المملكة العربية السعودية

وزارة الداخلية



عرفان خان بخت نواب

IRFAN KHAN BAKHT NAWAB



تاريخ الانتهاء: ٢٠٢٥/١١/٢٧

رقم الهوية: ٢٥٨٤٦٠٤٨٥٠

مكان الميلاد: باكستان

تاريخ الميلاد: ١٩٩٧/٠٦/٠٣

الديانة: الاسلام

الجنسية: باكستان

المهنة: عامل تحميل وتنزيل

هوية صاحب العمل: ٧٠٤٠٤٧٦١٣٢

مكان الإصدار: شركة العلم لامن المعلومات

مكان العمل: منطقة الرياض

اسم صاحب العمل: شركة شريفه فيحان العتيبي لتقنية المعلومات



يجب التحقق
من الرمز السريع
قبل اعتماد
التعامل مع الهوية



AMANA.
WE BUILD WITH YOU

Fadaa Al Threya C

Surveyor

2584604850

2584604850

FAT

Y6234

Application for the Position of Land Surveyor

Dear Sir/Madam,

I am writing to express my interest in the position of Land Surveyor at your esteemed company. With over six years of professional experience in the field and a Diploma in Civil Engineering (DAE), I have actively contributed to a variety of projects across Saudi Arabia, including roadworks, infrastructure development, villa construction, and erection works.

I am skilled in operating Total Stations (Leica, Trimble, Sokkia) and GPS/GNSS systems, and I have a strong command of AutoCAD for preparing accurate survey drawings and documentation. My field expertise includes topographic surveys, setting out works, leveling, and boundary demarcation-executed with precision and efficiency.

Known for being detail-oriented, reliable, and professional on site, I thrive in fast-paced environments and always strive to meet deadlines while maintaining accuracy and quality. I am confident that my experience and technical background align well with your requirements.

I hold a transferable Iqama and am available to join immediately.

Thank you for considering my application. I would welcome the opportunity to contribute to your team and discuss how I can support your upcoming projects.

Sincerely,

Irfan Khan

Land Surveyor

Phone: 0536571193

Email: itsmyown611@gmail.com

Location: Dammam, Saudi Arabia